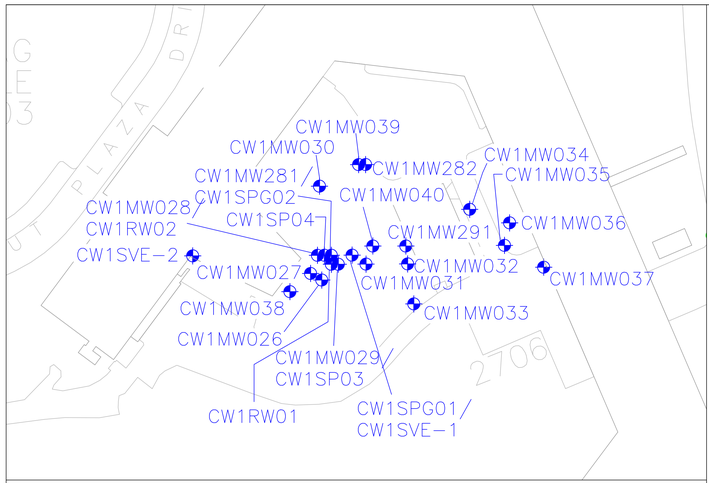

DETAIL MAP

0' 30' 60'
SCALE: 1"=60'

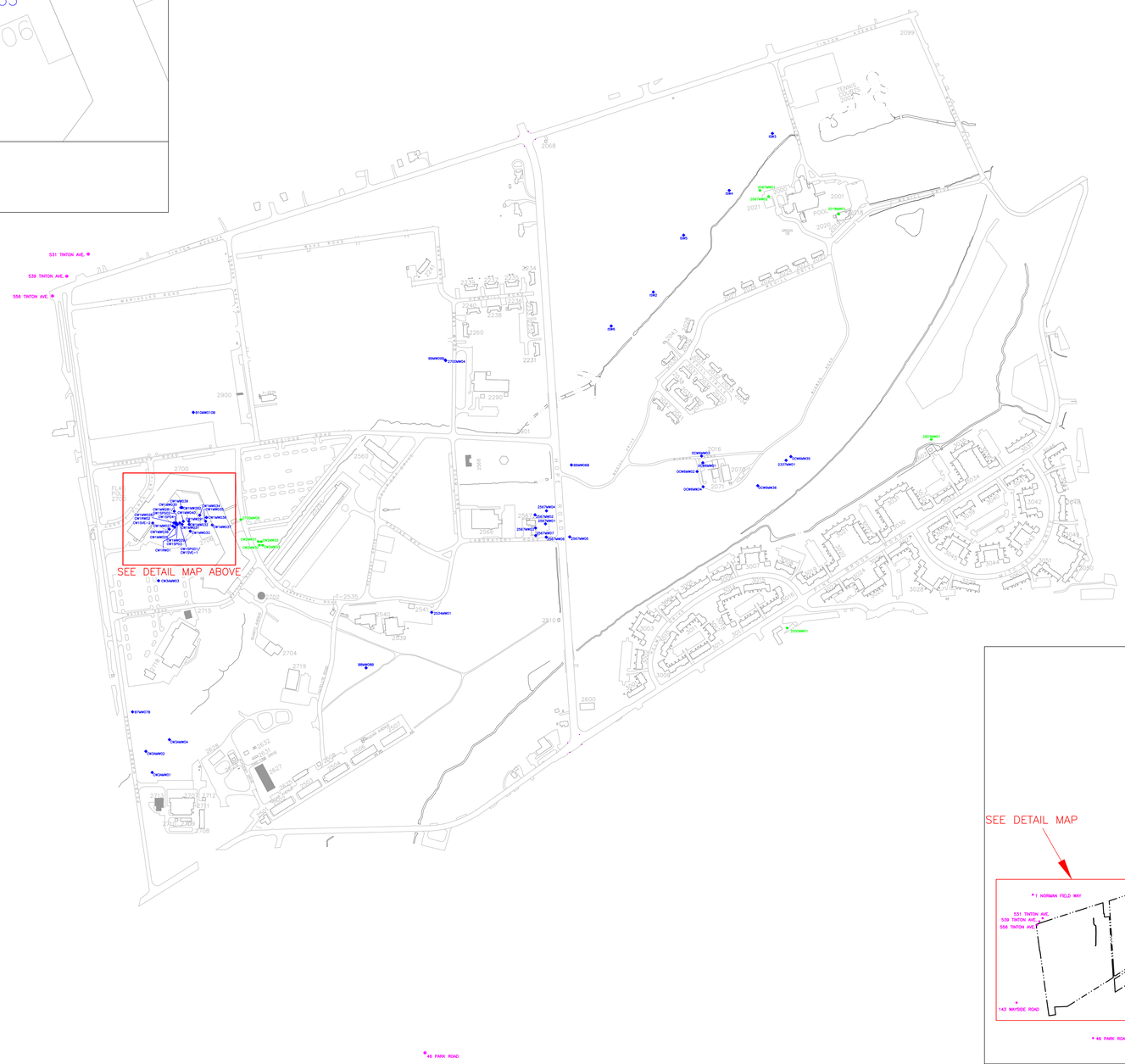

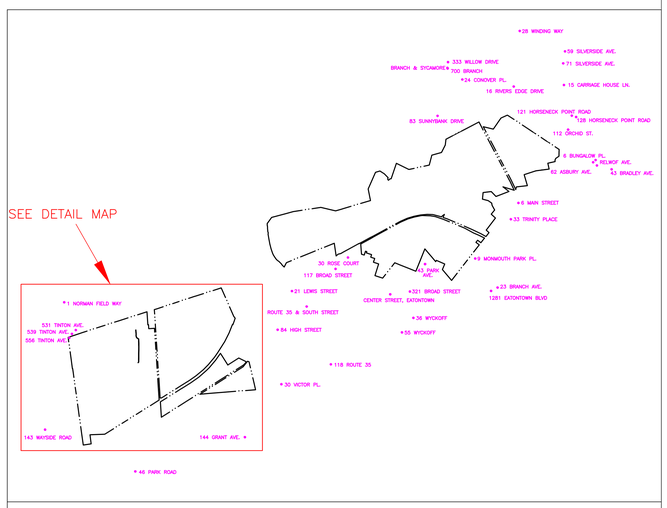

KEY MAP

0' 1000' 2000'
SCALE: 1"=2000'

LEGEND

– MONITORING WELL LOCATION
CW1MW038

– ABANDONED MONITORING WELL LOCATION
2000MW01

– OFFSITE DOMESTIC AND/OR IRRIGATION WELL LOCATION
143 WAYSIDE ROAD

0' 150' 300'
SCALE: 1"=300'

BRINKERHOFF
ENVIRONMENTAL SERVICES, INC.

MONITORING WELL LOCATION MAP

US ARMY FORT MONMOUTH
CHARLES WOOD
FORT MONMOUTH, NEW JERSEY

DATE: 3/12/10	JOB NO.: 09BR116	SCALE: 1" = 300'